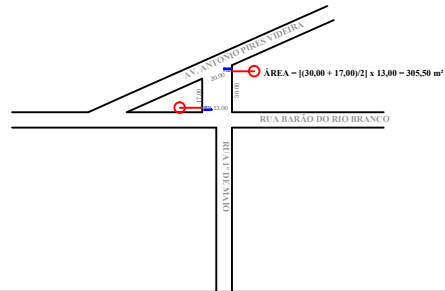
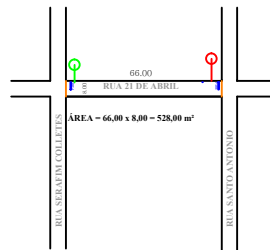
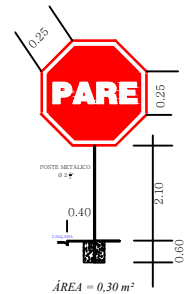
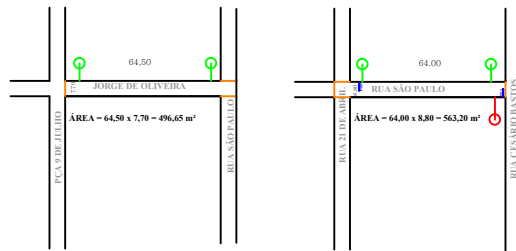
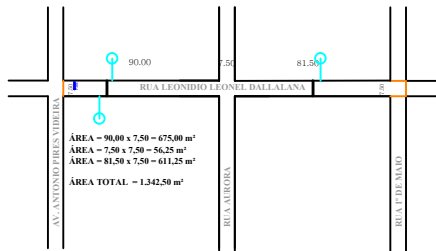
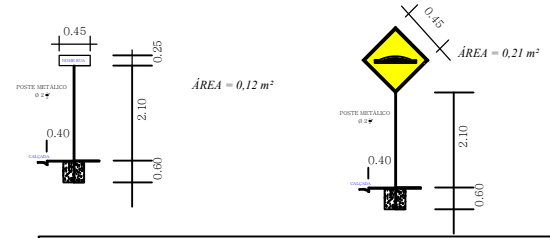
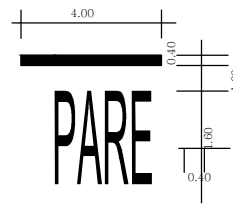


$\text{ÁREA DA FAIXA DE RETENÇÃO} = 4,00 \times 0,40 = 1,60 \text{ m}^2$
 $\text{ÁREA DO PARE} = 1,60 \times 0,40 \times 4 = 2,56 \text{ m}^2$
 $\text{ÁREA TOTAL} = 4,16 \text{ m}^2$



- LEGENDA -
- PLACA DE NOME DE RUA
 - PLACA DE PARE
 - LOMBADA
 - PLACA DE LOMBADA

PROJETO BÁSICO FOLHA 02/02

INFRAESTRUTURA URBANA

MUNICÍPIO DE TAIÚVA

TAIÚVA/SP

LOCALIZAÇÃO

VIDE MAPA ANEXO

PREFEITO MUNICIPAL

ENGR. CIVIL - REINALDO ZANETTI
CREASP: 060118250

SINALIZAÇÃO